

The institution ensures adequate availability and optimal utilization of physical infrastructure. At the beginning of the academic year, need-assessment for replacement / up-gradation / addition of the existing infrastructure is carried out based on the suggestions from Advisory Committee, Heads of the departments, lab technicians and system administrator after reviewing course requirements, computer-student ratio, budget constraints, working condition of the existing equipment and also students' grievances. The Time Table committee plans ahead for all requirements regarding classrooms, laboratories, furniture etc.

The College has taken measures to address the need for vigilance and security. The campus is CCTV-enabled to cater to the safety requirements.

The whole campus is Wi-Fi enabled for the benefit of students and faculty. The College has different academic blocks which have both faculty rooms as well as classrooms.

The college facilitates a blend of traditional and modern modes of teaching by providing 7 Interactive panels in smart classrooms, 1 Interactive panel in career counseling cell, Digital Notice Board, podiums, green boards, LCD screens, Projectors, Wi-Fi/ LAN, LMS and ICT facility, E-Library with AC Facility.

For students' recreation there is a canteen facility.


Effective utilization of infrastructure is ensured through appointment of adequate and well-qualified lab technicians/system administration.

The available physical infrastructure is optimally utilized beyond regular college learning practices hours to conduct certificate courses, co-curricular activities/extra-curricular activities, parent teacher meetings. It is also used as an examination centre for Government examinations/University.


The New Science and Commerce Block of the college is under construction.

The college has its own parking and interconnectivity of Blocks, Hostel etc.

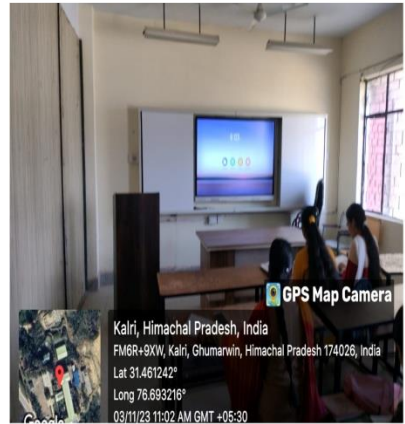
NEW SMART CLASS ROOMS AND DIGITAL NOTICE BOARD




GPS Map Camera
 Kalri, Himachal Pradesh, India
 FM6V+567, Kalri, Ghumarwin, Himachal Pradesh 174026, India
 Lat 31.461045°
 Long 76.693311°
 30/10/23 11:03 AM GMT +05:30




GPS Map Camera
 Kalri, Himachal Pradesh, India
 FM6R+9XW, Kalri, Ghumarwin, Himachal Pradesh 174026, India
 Lat 31.461249°
 Long 76.69323°
 03/11/23 11:01 AM GMT +05:30




GPS Map Camera
 Kalri, Himachal Pradesh, India
 FM6R+9XW, Kalri, Ghumarwin, Himachal Pradesh 174026, India
 Lat 31.461242°
 Long 76.693216°
 03/11/23 11:02 AM GMT +05:30



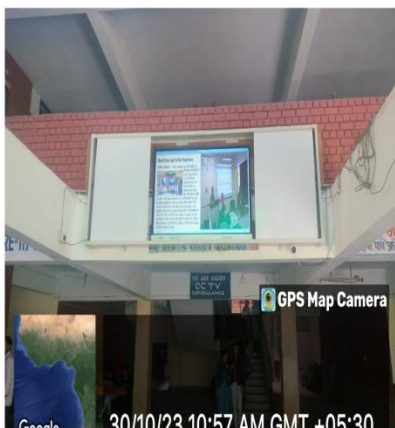
GPS Map Camera
 Kalri, Himachal Pradesh, India
 FM6R+9XW, Kalri, Ghumarwin, Himachal Pradesh 174026, India
 Lat 31.461241°
 Long 76.693217°
 03/11/23 11:12 AM GMT +05:30



GPS Map Camera
 Kalri, Himachal Pradesh, India
 FM6V+567, Kalri, Ghumarwin, Himachal Pradesh 174026, India
 Lat 31.461045°
 Long 76.693311°
 30/10/23 10:59 AM GMT +05:30



GPS Map Camera
 Kalri, Himachal Pradesh, India
 FM6V+567, Kalri, Ghumarwin, Himachal Pradesh 174026, India
 Lat 31.461045°
 Long 76.693311°
 30/10/23 11:01 AM GMT +05:30



GPS Map Camera
 Kalri, Himachal Pradesh, India
 FM6V+567, Kalri, Ghumarwin, Himachal Pradesh 174026, India
 Lat 31.461045°
 Long 76.693311°
 30/10/23 10:57 AM GMT +05:30









GPS Map Camera
 Kalri, Himachal Pradesh, India
 FM6V+567, Kalri, Ghumarwin, Himachal Pradesh 174026, India
 Lat 31.461045°
 Long 76.693311°
 30/10/23 11:00 AM GMT +05:30

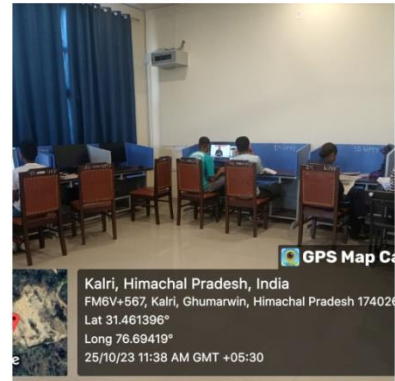


GPS Map Camera
 Kalri, Himachal Pradesh, India
 FM6V+567, Kalri, Ghumarwin, Himachal Pradesh 174026, India
 Lat 31.461045°
 Long 76.693311°
 30/10/23 11:00 AM GMT +05:30

Science LAB /B.VOC Labs (Retail Management and Hospitality & Tourism Management)/MUSIC ROOM/IT LABS



Library/E-Library



Under Construction New Science & Commerce Block /Parking/Paths/New Labs/Playgrounds

